

**NOTICE!!**

**These documents have been scanned!**

**Do not place un-scanned documents beneath this notice!**

**Do not remove this notice from this file!**

GPO Jacket No. 560-102  
Print Order 61540  
Rise Business Services, LLC  
Job=AZ15 5/10/2019



Box Number= AZ15035



Claim Begin-End: AMC426091-AMC426092

1 Initial Receipt



AZ15035-12

AMC425596-AMC426147

**United States Department of the Interior**  
**Bureau of Land Management**  
 BUSINESS & SUPPORT SVCS DIV  
 ONE N CENTRAL AVE SUITE 800  
 PHOENIX, AZ 85004 -4427  
 Phone: (602) 417-9200

Receipt

No: 3359022

<b>Transaction #:</b> 3456989	
<b>Date of Transaction:</b> 08/04/2015	
<b>CUSTOMER:</b>	
CHAD G BOEHM PO BOX 133 BOWMAN,ND 58623 US	

LINE #	QTY	DESCRIPTION	REMARKS	UNIT PRICE	TOTAL
1	1.00	LOCATABLE MINERALS / MINING CLAIMS- NOT NEW-UNADJUD,ONE AUTH NO. ONLY / MINING CLAIM MONEY RECEIVED CASES: AMC426092/\$310.00		- n/a -	310.00
<b>TOTAL:</b>					<b>\$310.00</b>

PAYMENT INFORMATION			
NOTE: Items will appear on credit card statement as "BLM O Mining Claim".			
1	AMOUNT:	310.00	POSTMARKED: N/A
	TYPE:	CREDIT CARD	RECEIVED: 08/04/2015
	NAME:	CHAD G BOEHM PO BOX 133 BOWMAN ND 58623 US	
	CARD NO:	XXXXXXXXXXXX2439	AUTH CODE: 08798D
	NAME ON CARD:	CHAD G BOEHM	
	EXPIRES:	03/2018	
	SIGNATURE:		

REMARKS

This receipt was generated by the automated BLM Collections and Billing System and is a paper representation of a portion of the official electronic record contained therein.

Run Date: 08/12/15

Run Time: 08:37 AM

**DEPARTMENT OF THE INTERIOR  
BUREAU OF LAND MANAGEMENT  
MINING CLAIMS**

**MC Maintenance Fees Paid Through the BLM Pay Portal**

**CBS Receipt: 3359022**

Printed For Lead File # AMC426091

Agency Tracking ID: 1438721036

Assessment Year: 2016

Number of BLM Serial Nr: 1

Paid On: 08/04/2015

Total Amount Paid: \$310.00

Claim Name	BLM Serial No	Lead File No	Amount Paid
WILLOW SPRINGS	AMC426092	AMC426091	\$310.00

**United States Department of the Interior**  
**Bureau of Land Management**  
 LANDS/RECREATION & PLANNING  
 ONE N CENTRAL AVE  
 PHOENIX, AZ 85004 -2203  
 Phone: 602-417-9200

Receipt

No: 3019619

<b>Transaction #:</b> 3109751	
<b>Date of Transaction:</b> 04/29/2014	
<b>CUSTOMER:</b>	
SHEILA BIGELOW PO BOX 448 KIRKLAND, AZ 86332-0448 US	


LINE #	QTY	DESCRIPTION	REMARKS	UNIT PRICE	TOTAL
1	1.00	LOCATABLE MINERALS / MINING CLAIMS-NOT NEW-UNADJUD, ONE AUTH NO. ONLY / MINING CLAIM MONEY RECEIVED CASES: AMC426091/\$280.00	ADDITIONAL PLACER FEES	- n/a -	280.00
<b>TOTAL:</b>					<b>\$280.00</b>

PAYMENT INFORMATION			
NOTE: Items will appear on credit card statement as "Bureau of Land Mgmt CO".			
1	AMOUNT:	280.00	POSTMARKED: N/A
	TYPE:	CREDIT CARD	RECEIVED: 04/29/2014
	NAME:	BIGELOW, SHEILA PO BOX 448 KIRKLAND AZ 86332-0448 US	
	CARD NO:	XXXXXXXXXXXX7361	AUTH CODE: 114617
	NAME ON CARD:	SHEILA R BIGELOW	
	EXPIRES:	03/2018	
	SIGNATURE:		

REMARKS
AMENDING RECEIPT #2942753

This receipt was generated by the automated BLM Collections and Billing System and is a paper representation of a portion of the official electronic record contained therein.

**United States Department of the Interior**  
**Bureau of Land Management**  
 LANDS/RECREATION & PLANNING  
 ONE N CENTRAL AVE  
 PHOENIX, AZ 85004 -2203  
 Phone: 602-417-9200



No: 2942753

<b>Transaction #:</b> 3030442	
<b>Date of Transaction:</b> 01/02/2014	
<b>CUSTOMER:</b>	
	SHEILA BIGELOW PO BOX 448 KIRKLAND, AZ 86332-0448 US

LINE #	QTY	DESCRIPTION	REMARKS	UNIT PRICE	TOTAL
1	2.00	LOCATABLE MINERALS / MINING CLAIMS-NEW, UNADJUD, ONE OR MORE AUTH NOS / NEW MINING CLAIM LOCATION FEE \$34 <b>CASES:</b> AMC426091/\$34.00, AMC426092/\$34.00		- n/a -	68.00
2	2.00	LOCATABLE MINERALS / MINING CLAIMS-NEW, UNADJUD, ONE OR MORE AUTH NOS / NEW MINING CLAIM MAINT FEE \$140 <b>CASES:</b> AMC426091/\$140.00, AMC426092/\$140.00		- n/a -	280.00
3	2.00	LOCATABLE MINERALS / MINING CLAIMS-NEW, UNADJUD, ONE OR MORE AUTH NOS / NEW MINING CLAIM PROCESSING FEE <b>CASES:</b> AMC426091/\$20.00, AMC426092/\$20.00		- n/a -	40.00
<b>TOTAL:</b>					<b>\$388.00</b>

PAYMENT INFORMATION			
NOTE: Items will appear on credit card statement as "Bureau of Land Mgmt CO".			
1	AMOUNT:	388.00	POSTMARKED: N/A
	TYPE:	CREDIT CARD	RECEIVED: 01/02/2014
	NAME:	BIGELOW, SHEILA PO BOX 448 KIRKLAND AZ 86332-0448 US	
	CARD NO:	XXXXXXXXXXXX2231	AUTH CODE: 537363
	NAME ON CARD:	SHEILA BIGELOW	
	EXPIRES:	08/2015	
	SIGNATURE:		

REMARKS

This receipt was generated by the automated BLM Collections and Billing System and is a paper representation of a portion of the official electronic record contained therein.

**NOTICE!!**

**These documents have been scanned!**

**Do not place un-scanned documents beneath this notice!**

**Do not remove this notice from this file!**

GPO Jacket No. 560-102  
Print Order 61540  
Rise Business Services, LLC  
Job=AZ15 5/10/2019



Box Number= AZ15035



Claim Begin-End: AMC426091-AMC426092



2 Correspondence



AZ15035-12

AMC425596-AMC426147

USPS TRACKING #



First-Class Mail  
Postage & Fees Paid  
USPS  
Permit No. G-10

9590 9402 1932 6123 9403 10

United States  
Postal Service

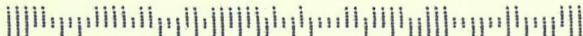
• Sender: Please print your name, address, and ZIP+4® in this box •

U.S. DEPARTMENT OF THE INTERIOR  
BUREAU OF LAND MANAGEMENT  
ARIZONA STATE OFFICE  
ONE NORTH CENTRAL AVENUE, SUITE 800  
PHOENIX, AZ 85004-4427

RECEIVED  
BLM AZ STATE OFFICE

2018 JAN 10 A 7:04

PHOENIX ARIZONA





**SENDER: COMPLETE THIS SECTION**

- Complete items 1, 2, and 3.
- Print your name and address on the reverse so that we can return the card to you.
- Attach this card to the back of the mailpiece, or on the front if space permits.

1.

CHAD GERALD BOEHM  
 & ANGELA MICHELLE BOEHM  
 PO BOX 133  
 BOWMAN ND 58623-0133  
 9200/PB/AMC426091



9590 9402 1932 6123 9403 10

2. Article Number (Transfer from service label)

7017 0190 0000 4056 5768

**COMPLETE THIS SECTION ON DELIVERY**

A. Signature

X

*Angela Boehm*  Agent  
 Addressee

B. Received by (Printed Name)

*Angela Boehm*

C. Date of Delivery

*1/4/18*D. Is delivery address different from item 1?  Yes

If YES, enter delivery address below:

 No

3. Service Type

- Adult Signature
- Adult Signature Restricted Delivery
- Certified Mail®
- Certified Mail Restricted Delivery
- Collect on Delivery
- Collect on Delivery Restricted Delivery
- Insured Mail
- Registered Mail Express®
- Registered Mail™
- Registered Mail Restricted Delivery
- Return Receipt for Merchandise
- Signature Confirmation™
- Signature Confirmation Restricted Delivery

Insured Mail Restricted Delivery  
 (500)



# United States Department of the Interior

BUREAU OF LAND MANAGEMENT

Arizona State Office

One North Central Avenue, Suite 800

Phoenix, Arizona 85004-4427

[www.blm.gov/az/](http://www.blm.gov/az/)



DEC 20 2017

In Reply Refer To:  
3830 (9200) PB  
AMC426091

CERTIFIED MAIL - RETURN RECEIPT REQUESTED No. 7017 0190 0000 4056 5768

## DECISION

CHAD BOEHM & ANGELA BOEHM : This decision affects those claims shown  
PO BOX 133 : in the block below.  
BOWMAN, ND 58623-0133 :

---

AMC426092  
WILLOW SPRINGS

---

### MINING CLAIMS DECLARED FORFEITED

The mining claims listed above have been declared forfeited as of September 1, 2017, for failure to timely file the required maintenance fee payment or small miner's maintenance fee waiver (waiver).

Claimants are required to pay an annual non-refundable maintenance fee of \$155 per 20 acres or portion thereof, or submit a waiver, on or before September 1 of each year. These requirements were established by 30 U.S.C. 28f-1, as amended, and 43 CFR 3834 and 3835.

Our records do not show receipt of a maintenance fee payment or small miner waiver filed on or before the due date. Therefore, the claims listed above are forfeited.

### Reclamation Requirements

This decision does not relieve you of the liability for reclamation of all areas disturbed by your activities on lands covered by the subject mining claim(s) and/or site(s). After you complete the reclamation, you must notify the authorized officer of the appropriate surface managing agency so that the authorized officer may conduct a final site inspection and determine whether you may be released from liability. If you fail to reclaim the land to the satisfaction of the authorized officer,

the surface management agency may cite you for noncompliance under its surface management regulations. For land administered by the Bureau of Land Management (BLM), if you fail to reclaim the land to the satisfaction of the authorized officer as required in 43 CFR Subpart 3809, BLM will issue an order of noncompliance under 43 CFR 3809.601(a). If you fail to comply with the non-compliance order, BLM may take further action under 43 CFR 3809.604. Failure to conduct reclamation is a prohibited act that may subject you to criminal penalties. See 43 CFR 3809.605(h) and 43 CFR 3809.700.

### Appeal Procedures

This decision may be appealed to the Interior Board of Land Appeals, Office of the Secretary, in accordance with the regulations contained in 43 CFR, Part 4, and the enclosed Form 1842-1. If an appeal is taken, your notice of appeal must be filed in this office (at the above address) within 30 days from receipt of this decision. The appellant has the burden of showing that the decision appealed from is in error.


If you wish to file a petition pursuant to regulation 43 CFR 4.21 (58 FR 4939, January 19, 1993) for a stay of the effectiveness of this decision during the time that your appeal is being reviewed by the Board, the petition for a stay must accompany your notice of appeal. A petition for a stay is required to show sufficient justification based on the standards listed below. Copies of the notice of appeal and petition for a stay **must** also be submitted to each party named in this decision and to the Interior Board of Land Appeals and to the appropriate Office of the Solicitor (see 43 CFR 4.413) at the same time the original documents are filed with this office. If you request a stay, you have the burden of proof to demonstrate that a stay should be granted.

### Standards for Obtaining a Stay

Except as otherwise provided by law or other pertinent regulation, a petition for a stay of a decision pending appeal shall show sufficient justification based on the following standards:

- (1) The relative harm to the parties if the stay is granted or denied,
- (2) The likelihood of the appellant's success on the merits,
- (3) The likelihood of immediate and irreparable harm if the stay is not granted, and
- (4) Whether the public interest favors granting the stay.

Please include your AMC serial number(s) on all correspondence. If additional information is required, please call Pauline Brown at 602-417-9360.



Lucas Lucero  
Deputy State Director  
Lands, Minerals, and Energy Division

Enclosure

**NOTICE!!**

**These documents have been scanned!**

**Do not place un-scanned documents beneath this notice!**

**Do not remove this notice from this file!**

GPO Jacket No. 560-102  
Print Order 61540  
Rise Business Services, LLC  
Job=AZ15 5/10/2019



Box Number= AZ15035



Claim Begin-End: AMC426091-AMC426092

3 Transfers



AZ15035-12

AMC425596-AMC426147

When received  
Please return to:

AMC 426091

Sheila Bigelow  
P.O. Box 1887  
Port Angeles, WA  
98362

### QUIT CLAIM DEED

THIS QUIT CLAIM DEED, Executed this 20<sup>th</sup> Day of September, 2016,

by the following party, hereinafter referred to as GRANTOR,

Names: **Ted Bigelow and Sheila Bigelow**


Whose Address is: **P.O. Box 1887  
Port Angeles, WA 98362**

To second parties, hereinafter referred to as GRANTEE,

Names: **Thomas G. Thompson Jr. & Eric C. Thompson**

Whose Addresses Are:  
**14924 Sterling Valley Rd. / 7194 E. Port Bay Rd.  
Sterling, NY 13156 / Wolcott, NY 14590**

BLM DATE STAMP:



WITNESSETH, That the said GRANTOR, for valuable consideration by the GRANTEE, the sufficiency and receipt of which is hereby acknowledged, does hereby remise, release and quitclaim unto the said GRANTEE forever, all the right, title, interest, and claim which the said GRANTOR has in and to the following described **40 acre** mining claim, and improvements and appurtenances thereto in the County of: **Maricopa**, State of: **Arizona**, to wit:

**40 ACRE**  
**MINING CLAIM: AMC426091; Pharaoh's Tomb #9**

**NO TRANSFER FEE NECESSARY  
EXEMPT PER ARS 11-1134 A-6**

**ENTERED**  
NOV 17 2017  
BY: *fm*


# 4016702

IN WITNESS WHEREOF, The said GRANTOR has signed and sealed these presents the day and year first above written. Signed, sealed and delivered in the presence of:

Name: **Ted Bigelow**

Signature: 

**Sheila Bigelow**

Signature: 

NOTARY PLEASE FILL OUT COMPLETELY:


STATE OF Washington


COUNTY OF Clallam

RECEIVED  
FILM AND STATE OFFICE  
2017 NOV 13 P 3:20  
PHOENIX, ARIZONA

The foregoing instrument was acknowledged before me this 1<sup>st</sup> day of November, 2017, by **TED BIGELOW and SHEILA BIGELOW**, whose identity was proven to me on the basis of satisfactory evidence as the person(s) described in and who executed the foregoing instrument and Acknowledgement before me that (s)he/they executed the same.

WITNESS my hand and official seal.


  
Signature of Notary  
My Commission Expires: 11/22/2020



Sheila Bigelow  
P.O. Box 1887  
Port Angeles, WA 98362



1000



85004

U.S. POSTAGE  
PAID  
PORT ANGELES, WA  
98362  
NOV 01, 17  
AMOUNT  
**\$0.98**  
R2303S101527-14

RECEIVED  
ELM AZ STA  
2017 NOV 13 P 3:20  
PHOENIX, ARIZONA

Bureau of Land Management  
Arizona State Office  
One North Central Ave.  
Ste. 800  
Phoenix, AZ 85004-4427

**United States Department of the Interior**  
**Bureau of Land Management**  
 DIV OF LANDS, MINRLS & ENERGY  
 ONE N CENTRAL AVE  
 PHOENIX, AZ 85004 -4427  
 Phone: 602-417-9200

Receipt

No: 4016762

<b>Transaction #:</b> 4127484	
<b>Date of Transaction:</b> 11/14/2017	
CUSTOMER:	
SHEILA BIGELOW PO BOX 1887 PORT ANGELES, WA 98362-0282 US	

LINE #	QTY	DESCRIPTION	REMARKS	UNIT PRICE	TOTAL
1	1.00	LOCATABLE MINERALS / MINING CLAIMS- NOT NEW-UNADJUD, ONE AUTH NO. ONLY / MINING CLAIM MONEY RECEIVED CASES: AMC426091/\$20.00	TRF/2	- n/a -	20.00
<b>TOTAL:</b>					<b>\$20.00</b>

PAYMENT INFORMATION			
1	AMOUNT:	20.00	POSTMARKED: N/A
	TYPE:	CHECK	RECEIVED: 11/13/2017
	CHECK NO:	555	
	NAME:	BIGELOW, SHEILA PO BOX 1887 PORT ANGELES WA 98362-0282 US	

REMARKS

This receipt was generated by the automated BLM Collections and Billing System and is a paper representation of a portion of the official electronic record contained therein.



AMC 425085  
425548  
416165  
426091

## QUIT CLAIM DEED

THIS QUITCLAIM DEED, Executed this 8<sup>th</sup> Day of **December, 2013**,

by the following party, hereinafter referred to as GRANTORS,


Names: **Ted Bigelow and Sheila Bigelow**

Whose Address is: **P.O. Box 448  
Kirkland, AZ 86332**

To second parties, hereinafter referred to as GRANTEE,

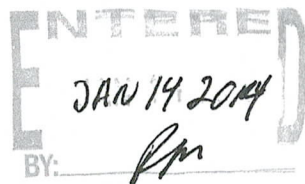
Name: **James Robb** / **Henri van den Bos**  
Whose **5757 N. Fort Grant Rd.** / **4306 N. Circle I Rd.**  
Address /  
Is: **Wilcox, AZ 85643** / **Wilcox, AZ 85643**

BLM DATE STAMP:



WITNESSETH, That the said GRANTORS, for good consideration and the sum of Ten Dollars (\$10.00 ), paid by the GRANTEE, the receipt whereof is hereby acknowledged, does hereby remise, release and quitclaim unto the said GRANTEE forever, all the right, title, interest, and claim which the said GRANTORS has in and to the following described mining claim, and improvements and appurtenances thereto in the County of: **Yavapai**, State of: **Arizona** , to wit:

**20 Acre**  
**MINING CLAIM: AMC425085; Gold Reserve #1**



NO TRANSFER FEE NECESSARY  
EXEMPT PER ARS 11-1134 A-6

2/50

IN WITNESS WHEREOF, The said GRANTORS have signed and sealed these presents the day and year first above written. Signed, sealed and delivered in the presence of:

Name: **Ted Bigelow**

Signature: *Ted Bigelow*

**Sheila Bigelow**

Signature: *Sheila Bigelow*

STATE OF Arizona

COUNTY OF Yavapai

On January 13, 2014 before me, Ted and Sheila Bigelow

Appeared


Personally known to me (or proved to me on the basis of satisfactory evidence) to be the person(s) whose names(s) is/are subscribed to the within instrument and acknowledged to me that he/she/they executed the same in his/her/their authorized capacity(ies), and that by his/her/their signature(s) on the instrument the person(s), or the entity upon behalf of which the person(s) acted, executed the instrument.

WITNESS my hand and official seal.

*Sue Welsh*  
Signature of Notary

Affiant Known Produced ID  
Type of ID AZ Driver Lic

(SEAL)



My Commission Expires: \_\_\_\_\_

## QUIT CLAIM DEED

THIS QUITCLAIM DEED, Executed this 27<sup>th</sup> Day of **December, 2013**,

by the following party, hereinafter referred to as GRANTORS,


Names: **Ted Bigelow and Sheila Bigelow**

Whose Address is: **P.O. Box 448  
Kirkland, AZ 86332**

To second parties, hereinafter referred to as GRANTEE,


Name: **Clayton Amb** / **Leslie Amb**  
Whose **13728 Shirley Dr.** / **132 146<sup>th</sup> Ave. NE**  
Address  
Is: **Burnsville, MN 55337** / **Portland, ND 58274**

BLM DATE STAMP:



WITNESSETH, That the said GRANTORS, for good consideration and the sum of Ten Dollars (\$10.00 ), paid by the GRANTEE, the receipt whereof is hereby acknowledged, does hereby remise, release and quitclaim unto the said GRANTEE forever, all the right, title, interest, and claim which the said GRANTORS has in and to the following described mining claim, and improvements and appurtenances thereto in the County of: **Yavapai**, State of: **Arizona** , to wit:

**MINING CLAIM: AMC425548; Rainbow's End #19**



NO TRANSFER FEE NECESSARY  
EXEMPT PER ARS 11-1134 A-6

2/5c

IN WITNESS WHEREOF, The said GRANTORS have signed and sealed these presents the day and year first above written. Signed, sealed and delivered in the presence of:

Name: **Ted Bigelow**

Signature: *Ted Bigelow*

**Sheila Bigelow**

Signature: *Sheila Bigelow*

STATE OF *Arizona*

COUNTY OF *Yavapai*

On *Jan 13, 2014* before me, *Ted and Sheila Bigelow*

Appeared


Personally known to me (or proved to me on the basis of satisfactory evidence) to be the person(s) whose names(s) is/are subscribed to the within instrument and acknowledged to me that he/she/they executed the same in his/her/their authorized capacity(ies), and that by his/her/their signature(s) on the instrument the person(s), or the entity upon behalf of which the person(s) acted, executed the instrument.

WITNESS my hand and official seal.

*Sue Welsh*  
Signature of Notary

Affiant Known Produced ID  
Type of ID AZ Driver Lic

(SEAL)



My Commission Expires: \_\_\_\_\_

## QUIT CLAIM DEED

THIS QUITCLAIM DEED, Executed this 10<sup>th</sup> Day of **January, 2014**,

by the following party, hereinafter referred to as GRANTORS,

Names: **Ted Bigelow and Sheila Bigelow**

Whose Address is: **P.O. Box 448  
Kirkland, AZ 86332**

To second parties, hereinafter referred to as GRANTEE,

Name: **Chad Gerald Boehm & Angela Michelle Boehm**


Whose Address Is: **P.O. Box 133  
Bowman, ND 58623**

BLM DATE STAMP:



WITNESSETH, That the said GRANTORS, for good consideration and the sum of Ten Dollars (\$10.00 ), paid by the GRANTEE, the receipt whereof is hereby acknowledged, does hereby remise, release and quitclaim unto the said GRANTEE forever, all the right, title, interest, and claim which the said GRANTORS has in and to the following described mining claim, and improvements and appurtenances thereto in the County of: **Maricopa**, State of: **Arizona** , to wit:

**MINING CLAIM: AMC426092; Willow Springs**



NO TRANSFER FEE NECESSARY  
EXEMPT PER ARS 11-1134 A-6

2/50

IN WITNESS WHEREOF, The said GRANTORS have signed and sealed these presents the day and year first above written. Signed, sealed and delivered in the presence of:

Name: **Ted Bigelow**

Signature: \_\_\_\_\_

*Ted Bigelow*

**Sheila Bigelow**

Signature: \_\_\_\_\_

*Sheila Bigelow*

STATE OF *Arizona*

COUNTY OF *Yavapai*

On *Jan 13, 2014* before me, *Ted and Sheila Bigelow*

Appeared


Personally known to me (or proved to me on the basis of satisfactory evidence) to be the person(s) whose names(s) is/are subscribed to the within instrument and acknowledged to me that he/she/they executed the same in his/her/their authorized capacity(ies), and that by his/her/their signature(s) on the instrument the person(s), or the entity upon behalf of which the person(s) acted, executed the instrument.

WITNESS my hand and official seal.

*Sue Welsh*  
\_\_\_\_\_  
Signature of Notary

Affiant          Known          Produced ID           
Type of ID *AZ Drivers Lic*

(SEAL)



My Commission Expires: \_\_\_\_\_

# QUIT CLAIM DEED

THIS QUITCLAIM DEED, Executed this 7<sup>th</sup> Day of **January, 2014**,

by the following party, hereinafter referred to as GRANTORS,

Names: **Ted Bigelow and Sheila Bigelow**

Whose Address is: **P.O. Box 448  
Kirkland, AZ 86332**

To second parties, hereinafter referred to as GRANTEES,


Names:

**William & Bonita Rogers / Crystal & Daniel Medrano**

Whose **P.O. Box 2751 / 1687 E. Winter Haven Dr.**  
Address /

Is: **Quartzsite, AZ 85346 / Mohave Valley, AZ 86440**

BLM DATE STAMP:



WITNESSETH, That the said GRANTORS, for good consideration and the sum of Ten Dollars (\$10.00 ), paid by the GRANTEES, the receipt whereof is hereby acknowledged, does hereby remise, release and quitclaim unto the said GRANTEES forever, all the right, title, interest, and claim which the said GRANTORS has in and to the following described mining claim, and improvements and appurtenances thereto in the County of: **Maricopa**, State of: **Arizona** , to wit:

**MINING CLAIM: AMC416167; Lost Pick #1**

**NO TRANSFER FEE NECESSARY  
EXEMPT PER ARS 11-1134 A-6**

**ENTERED**  
JAN 16 2014  
BY: *[Signature]*

*2/5*

IN WITNESS WHEREOF, The said GRANTORS have signed and sealed these presents the day and year first above written. Signed, sealed and delivered in the presence of:

Name: **Ted Bigelow**

Signature: Ted Bigelow

**Sheila Bigelow**

Signature: Sheila Bigelow

STATE OF Arizona

COUNTY OF Yavapai

On Jan 13, 2014 before me, Ted and Sheila Bigelow


Appeared

Personally known to me (or proved to me on the basis of satisfactory evidence) to be the person(s) whose names(s) is/are subscribed to the within instrument and acknowledged to me that he/she/they executed the same in his/her/their authorized capacity(ies), and that by his/her/their signature(s) on the instrument the person(s), or the entity upon behalf of which the person(s) acted, executed the instrument.

WITNESS my hand and official seal.

Sue Welsh  
Signature of Notary

Affiant Known Produced ID  
Type of ID AZ Dr license



My Commission Expires: \_\_\_\_\_



**United States Department of the Interior**  
**Bureau of Land Management**  
 LANDS/RECREATION & PLANNING  
 ONE N CENTRAL AVE  
 PHOENIX, AZ 85004 -2203  
 Phone: 602-417-9200

Receipt

No: 2950493

<b>Transaction #:</b> 3038333	
<b>Date of Transaction:</b> 01/15/2014	
<b>CUSTOMER:</b>	
TED & SHEILA BIGELOW PO BOX 448 KIRKLAND, AZ 86332-0448 US	

LINE #	QTY	DESCRIPTION	REMARKS	UNIT PRICE	TOTAL
1	1.00	LOCATABLE MINERALS / MINING CLAIMS-NOT NEW-UNADJUD, ONE AUTH NO. ONLY / MINING CLAIM MONEY RECEIVED <b>CASES: AMC416167/\$20.00</b>	ADDITONAL MONEY FOR TRF'S DATED 01/13/2014 RECEIPT # 2949146	- n/a -	20.00
<b>TOTAL:</b>					<b>\$20.00</b>

PAYMENT INFORMATION					
NOTE: Items will appear on credit card statement as "Bureau of Land Mgmt CO".					
1	AMOUNT:	20.00	POSTMARKED:	N/A	
	TYPE:	CREDIT CARD	RECEIVED:	01/15/2014	
	NAME:	BIGELOW, TED & SHEILA PO BOX 448 KIRKLAND AZ 86332-0448 US			
	CARD NO:	XXXXXXXXXXXX1214	AUTH CODE:	712265	
	NAME ON CARD:	SHEILA R BIGELOW			
	EXPIRES:	02/2016			
	SIGNATURE:				

REMARKS

This receipt was generated by the automated BLM Collections and Billing System and is a paper representation of a portion of the official electronic record contained therein.

**United States Department of the Interior**  
**Bureau of Land Management**  
 LANDS/RECREATION & PLANNING  
 ONE N CENTRAL AVE  
 PHOENIX, AZ 85004 -2203  
 Phone: 602-417-9200

Receipt

No: 2949146

<b>Transaction #:</b> 3036940	
<b>Date of Transaction:</b> 01/13/2014	
CUSTOMER:	
TED & SHEILA BIGELOW PO BOX 448 KIRKLAND, AZ 86332-0448 US	

LINE #	QTY	DESCRIPTION	REMARKS	UNIT PRICE	TOTAL
1	1.00	LOCATABLE MINERALS / MINING CLAIMS- NOT NEW-UNADJUD, ONE AUTH NO. ONLY / MINING CLAIM MONEY RECEIVED <b>CASES: AMC425085/\$80.00</b>	TRF (4)	- n/a -	80.00
<b>TOTAL:</b>					<b>\$80.00</b>

PAYMENT INFORMATION			
NOTE: Items will appear on credit card statement as "Bureau of Land Mgmt CO".			
1	AMOUNT:	80.00	POSTMARKED: N/A
	TYPE:	CREDIT CARD	RECEIVED: 01/13/2014
	NAME:	BIGELOW, TED & SHEILA PO BOX 448 KIRKLAND AZ 86332-0448 US	
	CARD NO:	XXXXXXXXXXXX4680	AUTH CODE: 034827
	NAME ON CARD:	THEODORE BIGELOW	
	EXPIRES:	04/2015	
	SIGNATURE:		

REMARKS

This receipt was generated by the automated BLM Collections and Billing System and is a paper representation of a portion of the official electronic record contained therein.

**NOTICE!!**

**These documents have been scanned!**

**Do not place un-scanned documents beneath this notice!**

**Do not remove this notice from this file!**

GPO Jacket No. 560-102  
Print Order 61540  
Rise Business Services, LLC  
Job=AZ15 5/10/2019



Box Number= AZ15035



Claim Begin-End: AMC426091-AMC426092

4 Miscellaneous



AZ15035-12

AMC425596-AMC426147

**NO  
DOCUMENTS  
FOUND**

NO DOCUMENTS FOUND  
NO DOCUMENTS FOUND

**NOTICE!!**

**These documents have been scanned!**

**Do not place un-scanned documents beneath this notice!**

**Do not remove this notice from this file!**

GPO Jacket No. 560-102  
Print Order 61540  
Rise Business Services, LLC  
Job=AZ15 5/10/2019



Box Number= AZ15035



Claim Begin-End: AMC426091-AMC426092

5 Annual Filings



AZ15035-12

AMC425596-AMC426147

Run Date: 09/05/17

Run Time: 02:33 PM

**DEPARTMENT OF THE INTERIOR  
BUREAU OF LAND MANAGEMENT  
MINING CLAIMS**

**MC Maintenance Fees Paid Through the BLM Pay Portal**

**CBS Receipt: 3965438**

Printed For Lead File # AMC426091

Agency Tracking ID: 1504057026

Assessment Year: 2018

Number of BLM Serial Nr: 7

Paid On: 08/29/2017

Total Amount Paid: \$2,325.00

Claim Name	BLM Serial No	Lead File No	Amount Paid
JUBILATION #1	AMC401293	AMC401292	\$465.00
GOLDEN DRAGON #5	AMC405038	AMC405038	\$310.00
PHARAOHS TOMB #9	AMC426091	AMC426091	\$310.00
THOMPSONS RESERVE #2	AMC436768	AMC436768	\$310.00
GOLDEN GOOSE #2	AMC437110	AMC437110	\$310.00
HIDDEN SPRINGS NO 1	AMC440068	AMC440068	\$310.00
HIDDEN SPRINGS NO 2	AMC440069	AMC440068	\$310.00

**United States Department of the Interior**  
**Bureau of Land Management**  
 BUSINESS & SUPPORT SVCS DIV  
 ONE N CENTRAL AVE SUITE 800  
 PHOENIX, AZ 85004 -4427  
 Phone: 602-417-9200

Receipt

No: 3965438

<b>Transaction #:</b> 4075314	
<b>Date of Transaction:</b> 08/29/2017	
<b>CUSTOMER:</b>	
SHEILA R BIGELOW P.O. BOX 1887 PORT ANGELES, WA 98362 US	

LINE #	QTY	DESCRIPTION	REMARKS	UNIT PRICE	TOTAL
1	1.00	LOCATABLE MINERALS / MINING CLAIMS- NOT NEW-UNADJUD, ONE AUTH NO. ONLY / MINING CLAIM MONEY RECEIVED <b>CASES: AMC405038/\$2325.00</b>		- n/a -	2325.00
<b>TOTAL:</b>					<b>\$2,325.00</b>

PAYMENT INFORMATION					
NOTE: Items will appear on credit card statement as "BLM O Mining Claim".					
1	AMOUNT:	2325.00	POSTMARKED:	N/A	
	TYPE:	CREDIT CARD	RECEIVED:	08/29/2017	
	NAME:	SHEILA R BIGELOW P.O. BOX 1887 PORT ANGELES WA 98362 US			
	CARD NO:	XXXXXXXXXXXX1214	AUTH CODE:	502530	
	NAME ON CARD:	SHEILA R BIGELOW			
	EXPIRES:	02/2020			
	SIGNATURE:				

REMARKS

This receipt was generated by the automated BLM Collections and Billing System and is a paper representation of a portion of the official electronic record contained therein.

Run Date: 09/09/16

Run Time: 05:54 AM

**DEPARTMENT OF THE INTERIOR  
BUREAU OF LAND MANAGEMENT  
MINING CLAIMS**

**MC Maintenance Fees Paid Through the BLM Pay Portal**

**CBS Receipt: 3641834**

Printed For Lead File # **AMC426091**

Agency Tracking ID: 1472154511

Number of BLM Serial Nr: 6

Assessment Year: 2017

Paid On: 08/25/2016

Total Amount Paid: \$2,015.00

Claim Name	BLM Serial No	Lead File No	Amount Paid
JUBILATION #1	AMC401293	AMC401292	\$465.00
GOLDEN DRAGON #5	AMC405038	AMC405038	\$310.00
PHARAOHS TOMB #9	AMC426091	AMC426091	\$310.00
PHARAOH'S TOMB #2	AMC433932	AMC433931	\$310.00
THOMPSONS RESERVE #2	AMC436768	AMC436768	\$310.00
GOLDEN GOOSE #2	AMC437110	AMC437110	\$310.00



**United States Department of the Interior**

**Bureau of Land Management**  
 BUSINESS & SUPPORT SVCS DIV  
 ONE N CENTRAL AVE SUITE 800  
 PHOENIX, AZ 85004 -4427  
 Phone: (602) 417-9200

Receipt

No: 3641834

<b>Transaction #:</b> 3745782	
<b>Date of Transaction:</b> 08/25/2016	
<b>CUSTOMER:</b>	
	SHEILA R BIGELOW 220 DOGWOOD PL PORT ANGELES, WA 98362 US

LINE #	QTY	DESCRIPTION	REMARKS	UNIT PRICE	TOTAL
1	1.00	LOCATABLE MINERALS / MINING CLAIMS- NOT NEW-UNADJUD, ONE AUTH NO. ONLY / MINING CLAIM MONEY RECEIVED <b>CASES:</b> AMC433932/\$2015.00		- n/a -	2015.00
<b>TOTAL:</b>					<b>\$2,015.00</b>

PAYMENT INFORMATION			
NOTE: Items will appear on credit card statement as "BLM O Mining Claim".			
1	AMOUNT:	2015.00	POSTMARKED: N/A
	TYPE:	CREDIT CARD	RECEIVED: 08/25/2016
	NAME:	SHEILA R BIGELOW 220 DOGWOOD PL PORT ANGELES WA 98362 US	
	CARD NO:	XXXXXXXXXXXX1214	AUTH CODE: 799149
	NAME ON CARD:	SHEILA R BIGELOW	
	EXPIRES:	02/2020	
	SIGNATURE:		

REMARKS

This receipt was generated by the automated BLM Collections and Billing System and is a paper representation of a portion of the official electronic record contained therein.

Run Date: 08/25/16

Run Time: 05:50 AM

**DEPARTMENT OF THE INTERIOR  
BUREAU OF LAND MANAGEMENT  
MINING CLAIMS**

**MC Maintenance Fees Paid Through the BLM Pay Portal**

**CBS Receipt: 3631480**

Printed For Lead File # **AMC426091**

Agency Tracking ID: 1471280277

Assessment Year: 2017

Number of BLM Serial Nr: 1

Paid On: 08/15/2016

Total Amount Paid: \$310.00

<b>Claim Name</b>	<b>BLM Serial No</b>	<b>Lead File No</b>	<b>Amount Paid</b>
WILLOW SPRINGS	AMC426092	AMC426091	\$310.00

**United States Department of the Interior**  
**Bureau of Land Management**  
 BUSINESS & SUPPORT SVCS DIV  
 ONE N CENTRAL AVE SUITE 800  
 PHOENIX, AZ 85004 -4427  
 Phone: (602) 417-9200

Receipt

No: 3631480

<b>Transaction #:</b> 3735279	
<b>Date of Transaction:</b> 08/15/2016	
CUSTOMER:	
CHAD G BOEHM PO BOX 133 BOWMAN,ND 58623 US	

LINE #	QTY	DESCRIPTION	REMARKS	UNIT PRICE	TOTAL
1	1.00	LOCATABLE MINERALS / MINING CLAIMS- NOT NEW-UNADJUD,ONE AUTH NO. ONLY / MINING CLAIM MONEY RECEIVED CASES: AMC426092/\$310.00		- n/a -	310.00
<b>TOTAL:</b>					<b>\$310.00</b>

PAYMENT INFORMATION					
NOTE: Items will appear on credit card statement as "BLM O Mining Claim".					
1	AMOUNT:	310.00	POSTMARKED:	N/A	
	TYPE:	CREDIT CARD	RECEIVED:	08/15/2016	
	NAME:	CHAD G BOEHM PO BOX 133 BOWMAN ND 58623 US			
	CARD NO:	XXXXXXXXXXXX0815	AUTH CODE:	07176D	
	NAME ON CARD:	CHAD G BOEHM			
	EXPIRES:	03/2020			
	SIGNATURE:				

REMARKS

This receipt was generated by the automated BLM Collections and Billing System and is a paper representation of a portion of the official electronic record contained therein.

DEPARTMENT OF THE INTERIOR  
BUREAU OF LAND MANAGEMENT

AMC 395805

401292

403086

405038

MINING CLAIMS  
MC Customer Information - With Serial No. and Claim Name  
ACTIVE CLAIMS

Admin State: AZ

Geo State: AZ

BIGELOW SHEILA  
PO BOX 138  
WITTMANN, AZ 85361-0138

437110 433772 406036  
433931 411390  
436768 416165  
~~437110~~ 426091  
CUSTOMER ID: 2372651

Serial No.	Claim Name/Number	Lead Serial No.	Disposition
AMC395808	GOLDEN DRAGON #3	AMC395805	ACTIVE
AMC395809	GOLDEN DRAGON #4	AMC395805	ACTIVE
AMC401292	GOLDEN DRAGON	AMC401292	ACTIVE
AMC401293	JUBILATION #1	AMC401292	ACTIVE
AMC405038	GOLDEN DRAGON #5	AMC405038	ACTIVE
AMC416166	GOLDFINGER #2	AMC416165	ACTIVE
AMC426091	PHARAOHS TOMB #9	AMC426091	ACTIVE
AMC433774	LIL'S GOLD #1	AMC433772	ACTIVE
AMC433931	GOLDEN GOOSE	AMC433931	ACTIVE
AMC433932	PHARAOH'S TOMB #2	AMC433931	ACTIVE
AMC433933	RATTLESNAKE LIL	AMC433931	ACTIVE
AMC436768	THOMPSONS RESERVE #2	AMC436768	ACTIVE
AMC437110	GOLDEN GOOSE #2	AMC437110	ACTIVE

Number of ACTIVE cases: 13

BIGELOW TED  
PO BOX 138  
WITTMANN, AZ 85361-0138

CUSTOMER ID: 2372625

Serial No.	Claim Name/Number	Lead Serial No.	Disposition
AMC395808	GOLDEN DRAGON #3	AMC395805	ACTIVE
AMC395809	GOLDEN DRAGON #4	AMC395805	ACTIVE
AMC401292	GOLDEN DRAGON	AMC401292	ACTIVE
AMC401293	JUBILATION #1	AMC401292	ACTIVE
AMC403096	PHOENIX #1	AMC403086	ACTIVE
AMC405038	GOLDEN DRAGON #5	AMC405038	ACTIVE
AMC406037	D.G. #1	AMC406036	ACTIVE
AMC411392	MC 1	AMC411390	ACTIVE
AMC411393	MC 2	AMC411390	ACTIVE
AMC411394	MC 3	AMC411390	ACTIVE
AMC411395	MC 4	AMC411390	ACTIVE
AMC411396	MC 5	AMC411390	ACTIVE
AMC411397	MC 6	AMC411390	ACTIVE
AMC411398	MC 7	AMC411390	ACTIVE
AMC411399	MC 8	AMC411390	ACTIVE
AMC411400	MC 9	AMC411390	ACTIVE
AMC411401	MC 10	AMC411390	ACTIVE
AMC411402	MC 11	AMC411390	ACTIVE
AMC411403	MC 12	AMC411390	ACTIVE
AMC411404	MC 13	AMC411390	ACTIVE
AMC411405	MC 14	AMC411390	ACTIVE
AMC411406	MC 15	AMC411390	ACTIVE
AMC411407	MC 16	AMC411390	ACTIVE
AMC411408	MC 20	AMC411390	ACTIVE
AMC411409	MC 21	AMC411390	ACTIVE
AMC413789	LOST PICK #5	AMC413789	ACTIVE
AMC416166	GOLDFINGER #2	AMC416165	ACTIVE
AMC426091	PHARAOHS TOMB #9	AMC426091	ACTIVE

ADDRESS CHANGE ENTERED

7/12/2016. RM

SEE RETURN ENVELOPE & CERT CARD.

NO WARRANTY IS MADE BY BLM FOR USE OF THE DATA FOR PURPOSES NOT INTENDED BY BLM.

PO BOX 1887  
PORT ANGELES, WA 98362

DEPARTMENT OF THE INTERIOR  
BUREAU OF LAND MANAGEMENT

## MINING CLAIMS

MC Customer Information - With Serial No. and Claim Name  
ACTIVE CLAIMS

---

<u>Serial No.</u>	<u>Claim Name/Number</u>	<u>Lead Serial No.</u>	<u>Disposition</u>
AMC433774	LIL'S GOLD #1	AMC433772	ACTIVE
AMC433931	GOLDEN GOOSE	AMC433931	ACTIVE
AMC433932	PHARAOH'S TOMB #2	AMC433931	ACTIVE
AMC433933	RATTLESNAKE LIL	AMC433931	ACTIVE
AMC436768	THOMPSONS RESERVE #2	AMC436768	ACTIVE
AMC437110	GOLDEN GOOSE #2	AMC437110	ACTIVE

Number of ACTIVE cases: 34

**SENDER: COMPLETE THIS SECTION**

- Complete items 1, 2, and 3.
- Print your name and address on the reverse so that we can return the card to you.
- Attach this card to the back of the mailpiece, or on the front if space permits.

**1. Article Addressed to:**

TED AND SHEILA BIGELOW  
 PO BOX 1887  
 PORT ANGELES WA  
 920/RM/AMC433931

98362



9590 9402 1512 5362 5640 42

**2. Article Number (Transfer from service label)**

7016 0340 0000 2483 9223

**COMPLETE THIS SECTION ON DELIVERY**

**A. Signature**

X

- Agent
- Addressee

**B. Received by (Printed Name)**

**C. Date of Delivery**

- D. Is delivery address different from item 1?  Yes**  
**If YES, enter delivery address below:  No**

**3. Service Type**


- Adult Signature
- Adult Signature Restricted Delivery
- Certified Mail®
- Certified Mail Restricted Delivery
- Collect on Delivery
- Collect on Delivery Restricted Delivery
- Priority Mail Express®
- Registered Mail™
- Registered Mail Restricted Delivery
- Return Receipt for Merchandise
- Signature Confirmation™
- Signature Confirmation Restricted Delivery

|| Restricted Delivery

PS Form 3811, July 2015 PSN 7530-02-000-9053

Domestic Return Receipt

USPS TRACKING#



9590 9402 1512 5362 5640 35



First-Class Mail  
 Postage & Fees Paid  
 USPS  
 Permit No. G-10

United States  
Postal Service

RECEIVED  
BLM ARIZONA STATE OFFICE  
2016 JUL 8 P 2:33


Sender: Please print your name, address, and ZIP+4® in this box®

PHOENIX, ARIZONA

UNITED STATES  
 DEPARTMENT OF THE INTERIOR  
 Bureau of Land Management  
 Arizona State Office  
 One N. Central Avenue, Suite 800  
 Phoenix, AZ 85004-4427

CERTIFIED MAIL

UNITED STATES  
DEPARTMENT OF THE INTERIOR  
Bureau of Land Management  
Arizona State Office  
One North Central Avenue, Suite 800  
Phoenix, Arizona 85004-4427



7016 0340 0000 2483 9223

neopost  
06/28/2016  
US POSTAGE

FIRST-CLASS MAIL

\$06.67<sup>5</sup>

US OFFICIAL MAIL  
\$ 300 Penalty  
For Private Use  
ZIP 85004  
041L11101433



OFFICIAL BUSINESS  
PENALTY FOR PRIVATE USE \$300

RECEIVED  
BLM AZ STATE OFFICE  
2016 JUL -8 PM 2:17  
PHOENIX, ARIZONA

TED AND SHEILA BIGELOW

JUN 30 2016

PO BOX 1887  
PORT ANGELES WA  
98362

FIRST NOTICE \_\_\_\_\_  
SECOND NOTICE 7-6  
DATE OF RETURN 7-1

SENDER: COMPLETE THIS SECTION

- Complete items 1, 2, and 3.
- Print your name and address on the reverse so that we can return the card to you.
- Attach this card to the back of the mailpiece, or on the front if space permits.

1. Article Addressed to:

TED AND SHEILA BIGELOW  
PO BOX 1887  
PORT ANGELES WA 98362-0282  
920/RM/AMC433931

COMPLETE THIS SECTION ON DELIVERY

A. Signature  
 Sheila Bigelow  
 Agent  
 Addressee

B. Received by (Printed Name)  
Sheila Bigelow  
C. Date of Delivery  
JUL - 5 2016

D. Is delivery address different from item 1?  
If YES, enter delivery address below:  
 Yes  
 No

3. Service Type  
 Adult Signature  
 Priority Mail Express®  
 Registered Mail™



MAINTENANCE FEE PAYMENT FORM

Remitters

Ted & Sheila Bigelow  
P.O. Box 138  
Wittmann, AZ 85361  
602-471-3470

401292  
416265  
426091  
426143  
427389  
430531

svnbigelows@earthlink.net

Maintenance Fee for the 2016 assessment year

Placer Claims

- 1) AMC401293 --- Jubilation #1 -----7N 3W Sec. 18&19 - 60 acres --- \$465.00
- 2) AMC416266 --- Rainbows End #11 -----7N 3W Sec. 7 -----39.09 acres --- \$310.00
- 3) AMC426091 --- Pharaohs Tomb #9 -----7N 3W Sec. 18 ----- 40 acres --- \$310.00
- 4) AMC426144 --- Pharaoh's Gold -----7N 3W Sec. 18 ----- 40 acres --- \$310.00
- 5) AMC427389 --- Tub O Gold -----7N 3W Sec. 17 ----- 40 acres --- \$310.00
- 6) AMC430532 --- Golden Sunset #2 -----6N 3W Sec. 5 ----- 20 acres --- \$155.00

TOTAL MAINTENANCE FEE PAYMENT ----- \$1,860.00

Sheila Bigelow  
T Bigelow

RECEIPT # 3384031

RECEIVED  
PLM  
2015 AUG 31 P 3:48  
PHOENIX, ARIZONA

ENTERED  
SEP 02 2015  
BY: gl



Shella Digeiw

P.O. Box 138

Wittman, AZ 85361

RECEIVED  
BLM AZ STATE OFFICE

2015 AUG 31 P 3:48

PHOENIX, ARIZONA

Bureau of Land Management  
Arizona State Office  
One North Central Avenue  
Suite 800  
Phoenix, AZ 85004-4427

PRESS FIRMLY TO SEAL

PRESS FIRMLY TO SEAL

PRIORITY MAIL  
POSTAGE REQUIRED

**UNITED STATES POSTAL SERVICE** Retail

**P** US POSTAGE PAID  
**\$5.75**

Origin: 98362  
Destination: 85004

2.30 oz. 1006  
Aug 28, 15  
5486920364-06

**PRIORITY MAIL® 2-DAY**

Expected Delivery Day: 08/31/15

**USPS TRACKING NUMBER**

9505 5110 1393 5240 5631 53

RECEIVED  
BLM AZ STATE OFFICE  
WH  
L  
2015 AUG 31 P  
PHOENIX, ARIZONA

FRC



For Domestic and International Use



UNITED STATES POSTAL SERVICE

Teel Bigelow  
From P.O. Box 138  
Wittmann, AZ 85361

TO Bureau of Land Management  
Arizona State Office  
One North Central Avenue  
Suite 800  
Phoenix, AZ 85004-4427

Label 228, January 2008



PS00001000014

EP14F July 2013  
OD: 12.5 x 9.5

VISIT US AT [USPS.COM](http://USPS.COM)<sup>®</sup>  
ORDER FREE SUPPLIES ONLINE



This packaging is the property of the U.S. Postal Service® and is provided solely for use in sending Priority Mail® shipments. Misuse may be a violation of federal law. This packaging is not for resale. EP14F © U.S. Postal Service, July 2013; All rights reserved.

**United States Department of the Interior**  
**Bureau of Land Management**  
 LANDS/RECREATION & PLANNING  
 ONE N CENTRAL AVE  
 PHOENIX, AZ 85004 -2203  
 Phone: 602-417-9200

Receipt

No: 3384031

<b>Transaction #:</b> 3482356	
<b>Date of Transaction:</b> 09/01/2015	
CUSTOMER:	
TED & SHEILA BIGELOW PO BOX 138 WITTMANN, AZ 85361-0138 US	

LINE #	QTY	DESCRIPTION	REMARKS	UNIT PRICE	TOTAL
1	1.00	LOCATABLE MINERALS / MINING CLAIMS- NOT NEW-UNADJUD, ONE AUTH NO. ONLY / MINING CLAIM MONEY RECEIVED CASES: AMC401293/\$1860.00	MAINT FEE PYMNT - 6 2016	- n/a -	1860.00
<b>TOTAL:</b>					<b>\$1,860.00</b>

PAYMENT INFORMATION					
1	AMOUNT:	1860.00	POSTMARKED:	08/28/2015	
	TYPE:	CHECK	RECEIVED:	08/31/2015	
	CHECK NO:	214			
	NAME:	BIGELOW, THEODORE 18698 S JOSEPH HODGE RD PEEPLS VALLEY AZ 86332 US			

REMARKS

This receipt was generated by the automated BLM Collections and Billing System and is a paper representation of a portion of the official electronic record contained therein.

ENTERED  
 SEP 02 2015  
 BY: *JK*

9/1/2015

**NOTICE!!**

**These documents have been scanned!**

**Do not place un-scanned documents beneath this notice!**

**Do not remove this notice from this file!**

GPO Jacket No. 560-102  
Print Order 61540  
Rise Business Services, LLC  
Job=AZ15 5/10/2019



Box Number= AZ15035



Claim Begin-End: AMC426091-AMC426092

6 Location Notices-Amendments and Supporting Documents



AZ15035-12

AMC425596-AMC426147

# Mining Claim Status Report

Data Entered: 1/17/2014 JM

MTP Checked By: JM  
GEO Checked By: JM

LEAD SERIAL NUMBER: AMC 426091 thru AMC 426092

### NUMBER OF CLAIMS & TYPE:

LODE \_\_\_\_\_  
PLACER \_\_\_\_\_  
2 ASSOCIATION PLACER  
MILL SITE \_\_\_\_\_  
TUNNEL SITE \_\_\_\_\_

### CHARGES:

Location Fee @ \$34 = \$ 68  
Processing Fee @ \$20 = \$ 40  
Maintenance Fee @ \$140 = \$ 280  
Add'l Maint Fee for Assoc Placer = \$ \_\_\_\_\_  
**SUBTOTAL** \$ \_\_\_\_\_  
Other Fees \$ \_\_\_\_\_  
Other Fees \$ \_\_\_\_\_  
**TOTAL** \$ 388

TOTAL ACREAGE: \_\_\_\_\_ Per Claim  
(Placer Only)

NUMBER OF LOCATORS: \_\_\_\_\_

DOCUMENTS RECEIVED VIA: Over-the-Counter [  ] Mail [  ] **TIMELY FILED:** Yes [  ] No [  ] 338  
2  
676

LEGAL DESCRIPTION: T 7N R 3W SEC 18  
*accepted as* T 7N R 4W SEC 13  
*mail - short handed*  
*me* T \_\_\_\_\_ R \_\_\_\_\_ SEC \_\_\_\_\_  
T \_\_\_\_\_ R \_\_\_\_\_ SEC \_\_\_\_\_  
T \_\_\_\_\_ R \_\_\_\_\_ SEC \_\_\_\_\_

BLM [  ] FOREST SERVICE [  ] SUBJ TO PL 359: Yes [  ] No [  ]  
WILDERNESS AREA [  ] \_\_\_\_\_

SPLIT ESTATE: N/A [  ] SX [  ] PX [  ] OTHER [  ]  
SRHA [  ] Was proper Notice filed if located on SHRA Land? Yes [  ] No [  ]

### RECONVEYED MINERALS ON BLM LAND REQUIRE OPENING ORDER FROM 1944 TO 1993:

Open to Entry On \_\_\_\_\_ N/A [  ]

COMMENTS/STATUS: VOID [  ] PARTIALLY VOID [  ] PVT MINERALS [  ] WITHDRAWN LANDS [  ]

OTHER [  ] Additional placer fees were accepted after the 90 day filing period b/c BLM did not charge the required fees on the day the claimants filed w/ BLM. BLM contacted the claimants when the undercharge was discovered & claimants authorized the remaining fees. RE 5-29-14  
[  ] Claimant acknowledges that portions of the following claim(s) site(s) may be void or voidable.

Printed Name of Claimant \_\_\_\_\_ Signature of Claimant \_\_\_\_\_

\*\*\*\*\*FINAL ADJUDICATION\*\*\*\*\*

DATE 5-29-14 INITIALS RE

AMC 426091

**LOCATION NOTICE FOR PLACER MINING CLAIM**

NOTICE IS HEREBY GIVEN that the Pharaoh's Tomb #9 placer mining claim has been located by Ted & Sheila Bigelow P.O. Box 448, Kirkland, AZ. 86332

The general course of this claim is square and it is situated in Maricopa County(ies), Arizona.

This claim is 1,320 feet in length and 1,320 feet in width. This claim runs from the location monument on which the location notice is posted approximately 1,320 feet in a S direction to the S end line and 1,320 feet in a W direction to the W end line. This claim is marked by four monuments, one at each corner of the claim.

The location monument on which this notice is posted is situated within Section 18, Township 7 N, Range 3 W, Gila Salt River Base and Meridian, Arizona. This claim encompasses portions of the following legal subdivision(s) if located by legal subdivision or the following quarter section(s), Section(s), Township(s), and Range(s): NE 1/4 NE 1/4 Sec. 18 T7N R3W, Gila Salt River Base and Meridian, Arizona.

The locality of this claim with reference to some natural object or permanent monument and additional information (if any) concerning its locality are as follows: That 40 acres of which the NE 1/4 is located at the NE 1/4 of U.S.G.S. Sec. 18, T7N R3W

DATED AND POSTED on the ground this 5<sup>th</sup> day of Oct., 2013.

LOCATOR(s) T Bigelow  
Sheila Bigelow

BLM DATE STAMP:

PHOENIX, AZ  
2014 JAN - 2 P 2: 13  
RECEIVED  
B.L.M. AZ STATE OFFICE

ANCI26091

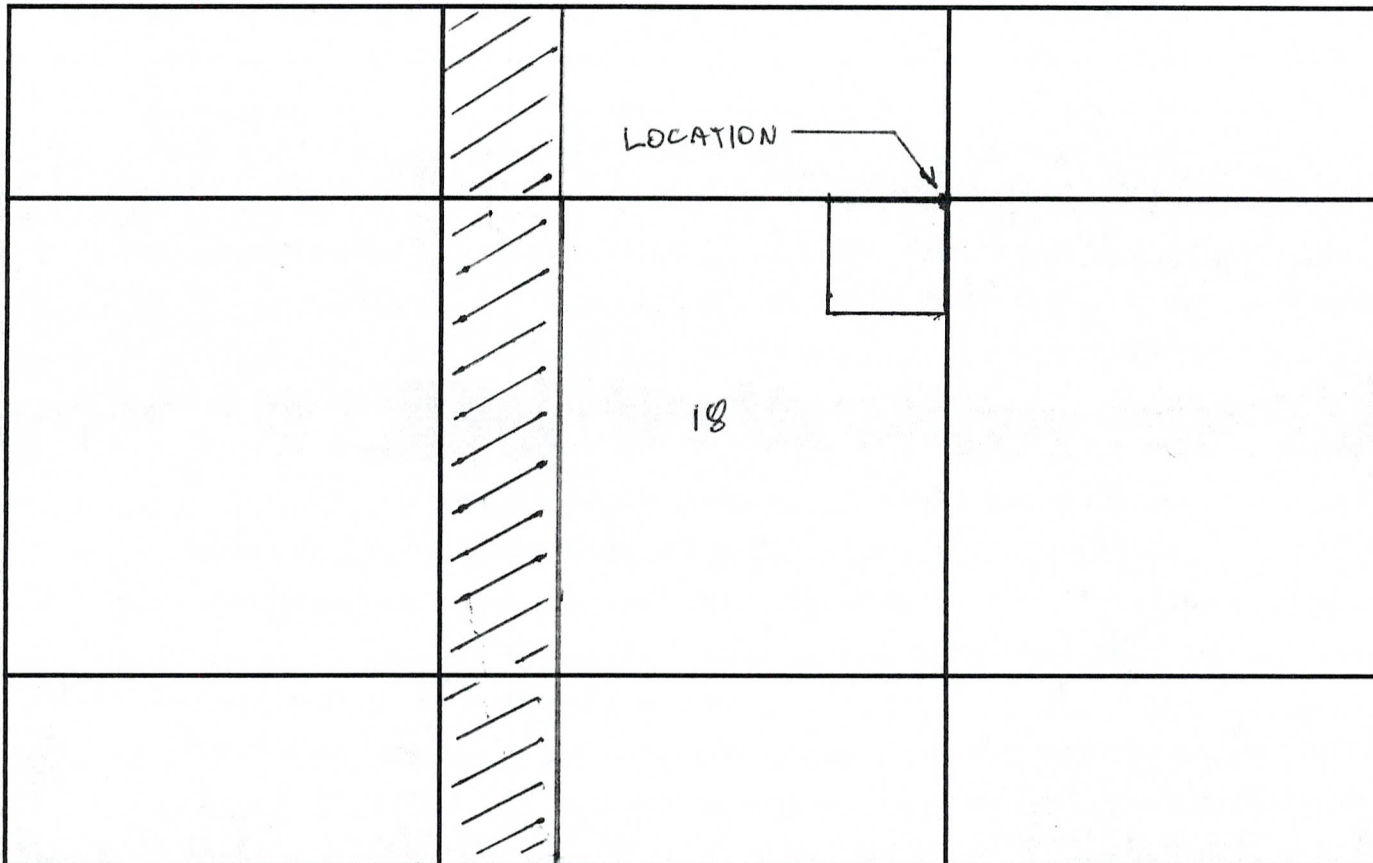
BLM DATE STAMP:

RECEIVED  
B.L.M. AZ STATE OFFICE  
2014 JAN -2 P 2: 13  
PHOENIX, AZ

CLAIM MAP

↑  
N

Lode ( ) Placer (X)



Scale : 1" = \_\_\_\_\_

1. The above map depicts the Pharaoh's Tomb #9 mining claim, which is located in the NE 1/4 NE 1/4 of Section(s) 18, Township 7 N, Range 3 W, Gila and Salt River Base and Meridian, Maricopa County Arizona.

2. The type of corner and location monuments used are as follows: 2" x 4' capped P.C.

3. The bearings and distances in degrees and feet between claim corners are as depicted on the map.

NOTE: DRAWING NOT TO SCALE

ANC126091

**LOCATION NOTICE FOR PLACER MINING CLAIM**

NOTICE IS HEREBY GIVEN that the Willow Springs placer mining claim has been located by Ted and Sheila Bigelow P.O. Box 448  
Kirkland, AZ. 86332

The general course of this claim is Square and it is situated in Maricopa County(ies), Arizona.

This claim is 1,320 feet in length and 1,320 feet in width. This claim runs from the location monument on which the location notice is posted approximately 1,320 feet in a S direction to the S end line and 1,320 feet in a W direction to the W end line. This claim is marked by four monuments, one at each corner of the claim.

The location monument on which this notice is posted is situated within Section 13, Township 7 N, Range 4 W, Gila Salt River Base and Meridian, Arizona. This claim encompasses portions of the following legal subdivision(s) if located by legal subdivision or the following quarter section(s), Section(s), Township(s), and Range(s): NE 1/4 NE 1/4 Sec. 13 T 7N R 4W, Gila Salt River Base and Meridian, Arizona.

The locality of this claim with reference to some natural object or permanent monument and additional information (if any) concerning its locality are as follows: That 40 acres of which the N.E.C. is located at the N.E.C. of U.S.G.S. Sec. 13 T 7N R 4W

DATED AND POSTED on the ground this 5<sup>th</sup> day of Oct., 2013.

LOCATOR(s) T Bigelow  
Sheila Bigelow

BLM DATE STAMP:

RECEIVED  
BLM, AZ STATE OFFICE  
2014 JAN - 2 P 2: 13  
PHOENIX, AZ

ANCI126092



BLM DATE STAMP:

RECEIVED  
B.L.M. AZ STATE OFFICE

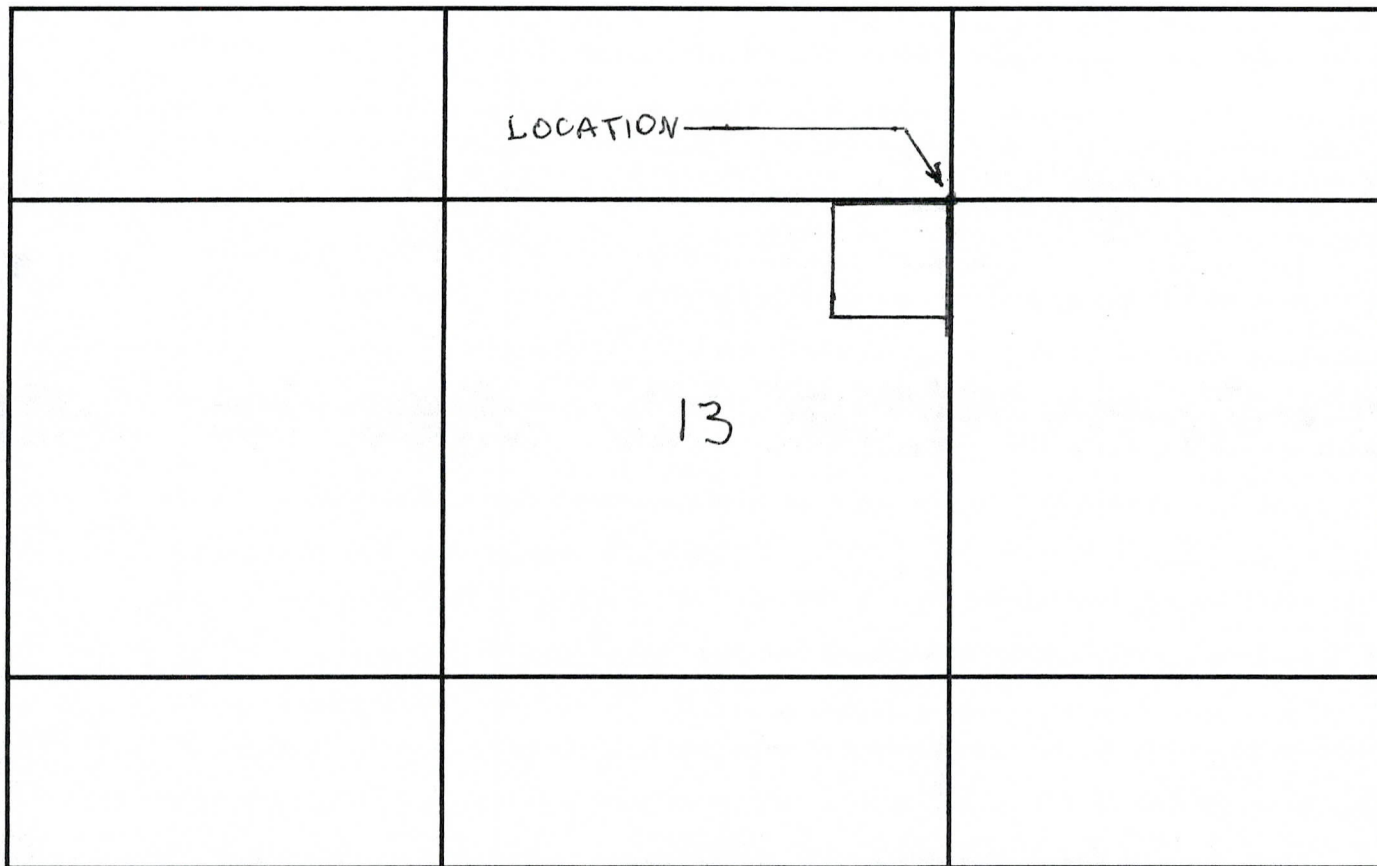
2014 JAN -2 P 2: 13

PHOENIX, AZ

CLAIM MAP

↑  
N

Lode ( ) Placer (✓)



Scale : 1" = \_\_\_\_\_

1. The above map depicts the willow Springs mining claim, which is located in the NE<sup>1</sup>/<sub>4</sub> NE<sup>1</sup>/<sub>4</sub> of Section(s) 13, Township 7 N, Range 4 W, Gila and Salt River Base and Meridian, Maricopa County Arizona.
2. The type of corner and location monuments used are as follows: 2" x 4' capped PVC.
3. The bearings and distances in degrees and feet between claim corners are as depicted on the map.

AN0426092

NOTE: DRAWING NOT TO SCALE

Input Parameters for Geographic Report with Land

System Id = CR

Admin State = AZ

Geo State =

Casetype Begins With

Case Disp Txt = AUTHORIZED, CANCELLED, EXPIRED, PENDING, REJECTED, RELINQUISHED, VOID, WITHDRAWN

Mer Twp Rng = 14 0070N 0030W

Section = 018, 999

Mtrs =

Commodity =

Commodity Txt =

Pending Org =

Pend Org Decode =

Total Rows Returned: 2

RUN TIME: 01:21 PM

UNITED STATES DEPARTMENT OF INTERIOR  
BUREAU OF LAND MANAGEMENT  
GEOGRAPHIC REPORT WITH LAND  
Sorted by Serial Number

RUN DATE: 01/14/2014  
Page 1 of 1

Adm State: AZ

Serial Number: AZA 031568

Total Case Acres: 1.000

<u>Casetype</u>	<u>Case Disp</u>				<u>Sect</u>	<u>Sur Typ</u>	<u>Sur Num</u>	<u>Suff</u>	<u>Subdivision</u>	<u>Act Pend</u>
293200	AUTHORIZED	14	0070N	0030W	018	FF			PORTION OF;	

Serial Number: AZA 035151

Total Case Acres: 1.000

<u>Casetype</u>	<u>Case Disp</u>				<u>Sect</u>	<u>Sur Typ</u>	<u>Sur Num</u>	<u>Suff</u>	<u>Subdivision</u>	<u>Act Pend</u>
293200	PENDING	14	0070N	0030W	018	FF			PORTION OF;	

Input Parameters for Geographic Report with Land

System Id = CR

Admin State = AZ

Geo State =

Casetype Begins With

Case Disp Txt = AUTHORIZED, CANCELLED, EXPIRED, PENDING, REJECTED, RELINQUISHED, VOID, WITHDRAWN

Mer Twp Rng = 14 0070N 0040W

Section = 013, 999

Mtrs =

Commodity =

Commodity Txt =

Pending Org =

Pend Org Decode =

Total Rows Returned: 0



